

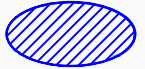

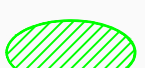



**Social Infrastructure Provision:**  
(Indictive Locations)

- Education 
- Education West Leixlip (Location To Be Determined) 
- Health 
- Social Community (Including Arts, etc.) 
- Outdoor Sports 
- Equipped/Designated Play Spaces 

LEIXLIP GATE KDA

WONDERFUL BARN KDA

CELBRIDGE ROAD EAST KDA

BLACK AVENUE KDA

H

N

C

F2

B

C

F2

A

F

B

F2

C

F2

C

F2

C

F2

C

F2

C

F2

H

Q

C

F

N

F2

F

B

F

E

F

N

B

F

C

MU

C

I

C

F2

C

F2

C

F2

C

F2

C

10  
20  
30  
40  
50  
60  
70  
80  
90  
100

10  
20  
30  
40  
50  
60  
70  
80  
90  
100

10  
20  
30  
40  
50  
60  
70  
80  
90  
100

10  
20  
30  
40  
50  
60  
70  
80  
90  
100

10  
20  
30  
40  
50  
60  
70  
80  
90  
100

10  
20  
30  
40  
50  
60  
70  
80  
90  
100

10  
20  
30  
40  
50  
60  
70  
80  
90  
100

10  
20  
30  
40  
50  
60  
70  
80  
90  
100